



Republic of the Philippines
Department of Health
NATIONAL CAPITAL REGIONAL OFFICE



Morbidity Week 5

January 1 -February 3, 2018

Table 1. Summary of Notifiable Disease/Syndrome
2017 vs. 2018
National Capital Region, January 1 – February 3, 2018

Category I (Immediately Notifiable)	Cases		Change Rate (%)	2018	
	2017	2018		Deaths	CFR (%)
Anthrax	0	0	0	0	0.00
Malaria	1	1	0	0	0.00
Meningococcal Disease	1	1	0	1	100.00
Paralytic Shellfish	0	0	0	0	0.00
Rabies	2	0	-100	0	0.00
<i>Ebola</i>	0	0	0	0	0.00
<i>MERS-CoV</i>	4	3	-25	0	0.00
<i>Zika</i>	49	5	-90	0	0.00

Category II (Weekly Notifiable)	Cases		Change Rate (%)	2018	
	2017	2018		Deaths	CFR (%)
Acute Bloody Diarrhea	10	4	-60	0	0.00
Acute Encephalitis Syndrome	3	6	100	0	0.00
Acute Hemorrhagic Fever Syndrome	0	0	0	0	0.00
Acute Viral Hepatitis	17	13	-24	1	7.69
Bacterial Meningitis	19	18	-5	0	0.00
Chikungunya	2	0	-100	0	0.00
Cholera	0	0	0	0	0.00
Dengue	1638	1563	-5	5	0.32
Hand, Foot and Mouth Disease	80	14	-83	0	0.00
Influenza-like illness	84	50	-40	0	0.00
Leptospirosis	32	13	-59	3	23.08
Non-Neonatal Tetanus	10	2	-80	0	0.00
Typhoid and Paratyphoid Fever	39	29	-26	0	0.00



Disclaimer: Figures from previous report may differ due to late reports submitted and further verification.

DOH-NCRO Epidemiology and Health Emergency Cluster, 1/F Bldg. 1, Barangay Road, Welfareville Subdivision, Barangay Addition Hills, Mandaluyong City 1554
Telephone No.. 531-0037 x. 116 or 118 / E - mail: pidsrncr@gmail.com

DENGUE SURVEILLANCE REPORT

Table 2. Distribution of Dengue Cases and Deaths by LGU (N=1, 563)
National Capital Region, January 1 – February 3, 2018

LGU	Cases		Change Rate (%)	2018		Total Population	Attack Rate
	2017	2018		Deaths	CFR (%)		
Quezon City	491	368	-25	1	0.27	2,974,331	1.24
Manila City[†]	227	248	9	0	0.00	1,803,318	1.38
Caloocan City[†]	158	169	7	1	0.59	1,604,594	1.05
Parañaque City^{†*}	123	132	7	2	1.52	674,488	1.96
Pasig City	135	123	-9	0	0.00	765,131	1.61
Valenzuela City[†]	51	79	55	0	0.00	628,497	1.26
Las Piñas City^{**}	51	77	51	1	1.30	596,559	1.29
Marikina City[†]	46	75	63	0	0.00	456,608	1.64
Malabon City[†]	57	67	18	0	0.00	370,282	1.81
Makati City	62	59	-5	0	0.00	590,185	1.00
Taguig City	75	46	-39	0	0.00	815,391	0.56
Muntinlupa City[†]	27	37	37	0	0.00	511,075	0.72
Mandaluyong City	45	24	-47	0	0.00	391,304	0.61
Pasay City	38	20	-47	0	0.00	421,943	0.47
Navotas City	25	18	-28	0	0.00	252,710	0.71
San Juan City	23	13	-43	0	0.00	123,770	1.05
Pateros[†]	4	8	100	0	0.00	64,671	1.24
N C R	1,638	1,563	-5	5	0.32	13,044,857	1.20

*Case-Fatality Rate should be less than 1.0

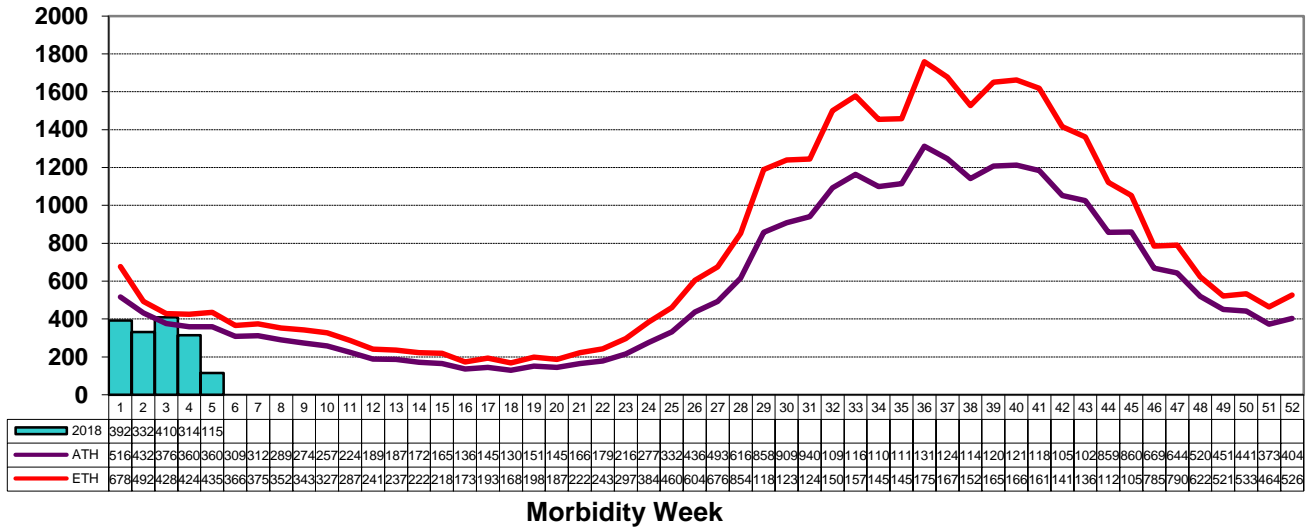
†Increase number of cases

FINDINGS: Partial reports showed there were **1,563** cases admitted at different reporting institutions of the Region from January 1 to February 3, 2018. There were 115 admissions for this week. Parañaque City has the highest (1.96/10,000 population) attack rate.

There were 5 deaths (CRF 0.32) reported (*Table 2*). This is **5% lower** compared to the same period last year (1,638) [*Table 2*]; and **4% lower** than previous five-year average (2013-2017) [*Figure 1*]

Figure 1. Distribution of Dengue Cases by Morbidity Week
National Capital Region, Alert and Epidemic Threshold, 2013-2017 vs. 2018

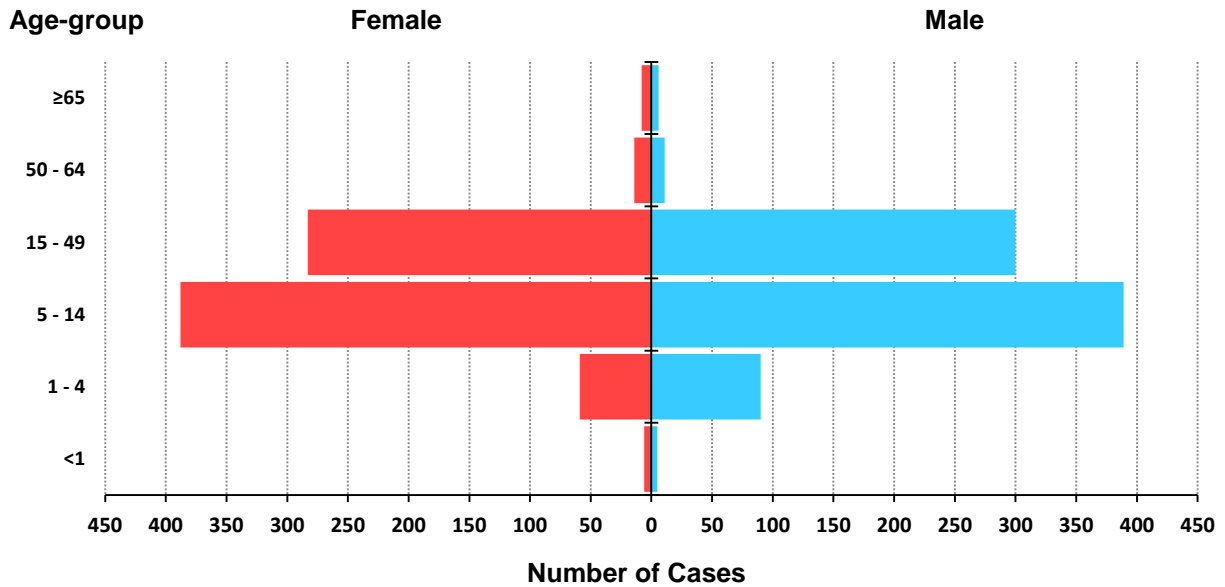
Number of Cases



Profile of Cases

Ages of cases ranged from 7 months to 89 years old (median 12 years). Most 777 (50%) of those affected was the 5-14-year age-group (Figure 2). Majority of cases 801 (51%) were male.

Figure 2. Distribution of Dengue Cases by Age-group and Sex (n=1,559)
National Capital Region, January 1 – February 3, 2018



*Ages unknown = 4

CLUSTERING OF CASES: Clustering of cases were noted in the Cities of Caloocan, Las Pinas, Makati, Malabon, Mandaluyong, Manila, Marikina, Muntinlupa, Navotas, Paranaque, Pasig, Quezon, Taguig and Valenzuela (Table 3).

Table 3. Barangays with Clustering of Cases
National Capital Region, MW2 – MW5, 2018

LGU	Barangay	CASES				
		MW2	MW3	MW4	MW5	TOTAL
CALOOCAN CITY	Barangay 6	3	0	0	0	3
	Barangay 156	1	2	0	0	3
	Barangay 163	1	2	0	0	3
	Barangay 165	0	3	0	0	3
	Barangay 171	4	0	1	0	5
	Barangay 175	1	2	0	0	3
	Barangay 176	8	4	0	0	12
	Barangay 178	1	2	0	0	3
	Barangay 179	2	1	0	0	3
	Barangay 185	0	2	0	1	3
	Barangay 186	3	0	0	0	3
LAS PINAS CITY	Almanza Uno	1	1	1	0	3
	B. F. International Village	7	1	3	0	11
	Manuyo Dos	1	0	2	0	3
	Pamplona Tres	2	4	3	0	9
	Pulang Lupa Uno	3	1	2	0	6
	Talon Dos	1	0	4	1	6
MAKATI CITY	Pio Del Pilar	2	0	1	0	3
	Poblacion	2	1	2	1	6
	Rizal	1	0	2	0	3
	San Antonio	0	1	2	0	3
	San Lorenzo	0	3	0	0	3
MALABON CITY	Catmon	2	3	0	0	5
	Longos	1	1	0	1	3
	Potrero	2	0	0	1	3
MANDALUYONG CITY	Plainview	2	1	0	0	3
MANILA CITY	Barangay 212	2	1	0	0	3
	Barangka	2	1	0	1	4
	Calumpang	0	0	2	1	3
	Concepcion Uno	0	4	2	0	6
	Malanday	1	4	3	0	8
	Marikina Heights (Concepcion)	0	2	3	0	5
MARIKINA CITY	Nangka	2	2	3	1	8
	Parang	1	4	0	0	5
	San Roque	0	3	1	1	5
	Santa Elena (Pob.)	1	0	2	0	3
	Santo Niño	1	2	1	1	5
	Tañong	1	2	0	0	3
	Tumana	0	1	2	1	4
	MUNTINLUPA CITY	Cupang	3	1	0	0
Putatan	4	1	3	1	9	
NAVOTAS CITY	Tangos	0	2	0	1	3
	Tanza	0	2	1	0	3

PARANAQUE CITY	B. F. Homes	1	1	6	0	8	
	Don Bosco	4	3	6	3	16	
	Merville	0	1	4	0	5	
	Moonwalk	2	4	1	1	8	
	San Antonio	5	2	4	3	14	
	San Dionisio	1	4	4	0	9	
	San Isidro	4	4	5	1	14	
	Santo Nino	0	5	0	1	6	
	Sun Valley	4	1	1	1	7	
	Tambo	1	2	0	0	3	
	PASIG CITY	Canioagan	1	1	1	0	3
Manggahan		1	2	3	1	7	
Maybunga		2	4	0	0	6	
Palatiw		2	3	1	0	6	
Pinagbuhatan		3	3	5	0	11	
Pineda		1	1	1	0	3	
Rosario		4	2	3	0	9	
San Joaquin		0	3	0	0	3	
San Miguel		3	5	1	0	9	
Santa Lucia		3	2	1	0	6	
Santolan		2	0	0	1	3	
DISTRICT I							
		Bahay Toro	1	3	3	0	7
	Manresa	2	0	0	2	4	
	Paang Bundok	0	3	0	0	3	
	San Antonio	1	1	1	0	3	
DISTRICT II							
	Batasan hills	5	4	7	2	18	
	Bagong Silangan	2	0	0	1	4	
	Commonwealth	7	8	10	0	25	
	Holy Spirit	4	2	5	3	14	
	Payatas	4	6	2	0	12	
DISTRICT III							
	Camp Aguinaldo	0	0	2	1	3	
DISTRICT IV							
QUEZON CITY	Damayang Lagi	2	0	0	1	3	
	Kamuning	0	2	1	0	3	
	Krus na Ligas	2	1	2	0	5	
	Pinyahan	1	2	1	1	5	
	Roxas	0	1	2	0	3	
	Tatalon	3	5	5	0	13	
	DISTRICT V						
		Bagbag	2	1	2	0	5
		Fairview	0	4	2	0	6
		Gulod	2	2	3	0	7
	Kaligayahan	0	3	0	0	3	
	Novaliches Proper	1	1	1	2	5	
	San Barolome	1	2	1	0	4	
DISTRICT VI							
	Culiat	1	3	1	0	5	
	Pasong Tamo	6	4	3	2	15	
	Tandand Sora	1	6	4	0	11	
TAGUIG CITY	Fort Bonifacio	1	1	1	0	3	
	Lower Bicutan	0	2	1	0	3	
	North Signal Village	0	2	1	0	3	

	Signal Village	3	1	1	1	6
	Uppper Bicutan	1	1	1	0	3
	Ususan	0	1	2	0	3
VALENZUELA CITY	Bagbaguin	1	2	1	0	4
	Bignay	2	1	1	0	4
	Hen. T. De Leon	0	4	5	1	10
	Karuhatan	0	2	2	0	4
	Malinta	2	4	1	0	7
	Mapulang Lupa	0	2	1	0	3
	Marulas	0	3	2	1	6
	Ugong	2	2	1	4	9


Prepared by:


ABEGAIL MOISES, RN
 Nurse III – PIDS Point Person

Noted by:


PHILIP PATRICK CO, MD, MPM
 Head-EHEC

Recommending Approval:

 13 Feb 2022
AMELIA C. MEDINA, MD, MPH
 Chief – Local Health Support Division

Approved by:


ARIEL I. VALENCIA, MD, MPH, CESO III
 Director IV